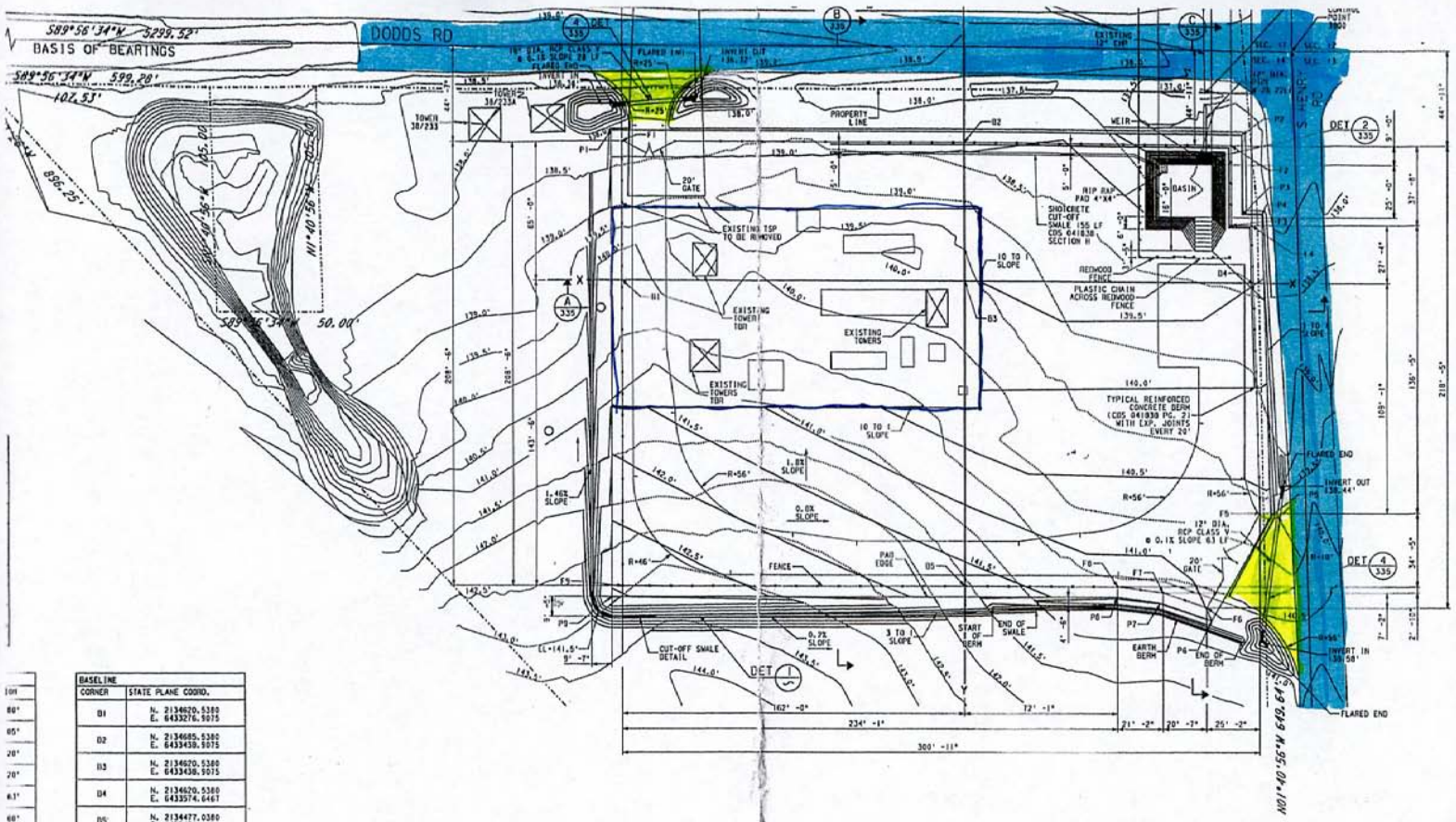

BASELINE CORNER	STATE PLANE COORD.
B1	N. 2134620.5380 E. 6433276.9075
B2	N. 2134685.5380 E. 6433438.9075
B3	N. 2134620.5380 E. 6433438.9075
B4	N. 2134620.5380 E. 6433574.6467
B5	N. 2134477.0380 E. 6433438.9078

CONTROL TABLE POINT	STATE PLANE COORD.	ELEVATION
4055	N. 2134725.183 E. 6428293.404	128.95'
3000	N. 2134730.480 E. 6433592.927	137.46'

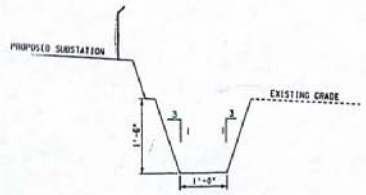

CUT-OFF SWALE DETAIL

DETAIL 1/335

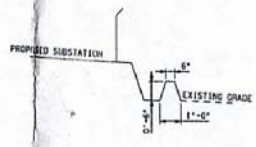

EARTH BERM DETAILS
N.T.S.

INSIDE SUB SHOWN DASHED
CONTOUR SHOWN SOLID
OF ROCK)
FEET

NOTES

1. ALL EXISTING SITE INFORMATION IS REFERENCED FROM PG&E PROJECT VALLEY HOME SUBSTATION TOPO DRAWING SE-117.
2. GRADING AND SURFACING SHALL BE IN ACCORDANCE WITH CDS DWG 041838 & COMPLY WITH THE SOIL REPORTS. ALL ROADS SHALL BE TYPE II.
3. CUT AND FILL SLOPES SHALL BE 3:1 (3 HORIZ. 1 VERT.) UNLESS OTHERWISE NOTED.
4. ALL CONTOURS SHOW ARE TOP OF ROCK.
5. STORMWATER/SPCC BASIN IS DESIGN TO STORE THE 6,400 GAL. @ (110%) = 7,040 GAL.
6. RIP-RAP D_{50} =6", 18" THICK

REFERENCES

	DWG N
GENERAL NOTES FOR GRADING FOR SUBSTATION	CDS 041(
PROPERTY FENCE & GATES	CDS 300
FOUNDATION DATA	111333
ARRANGEMENT OF FOUNDATIONS	376513
GRADING PLAN SECTIONS & DETAILS	418733S
GENERAL ARRANGEMENT OUTDOORS	45053